LEGEND

- REQUIRED RIGHT-OF-WAY
- HIGHWAY 401 AT GRADE
- HIGHWAY 401 ABOVE GRADE
- HIGHWAY 401 BELOW GRADE
- HIGHWAY 401 TUNNEL
- HIGHWAY 401 GRADE TRANSITION
- MUNICIPAL ROAD
- PROPOSED STRUCTURE
- AQUATIC HABITAT
- MUNICIPAL BOUNDARIES
- APPROXIMATE LIMIT OF AREA OF CONTINUED ANALYSIS

- SCHOOL
- PLACE OF WORSHIP
- PARK OR RECREATIONAL AREA
- TRAIL
- ENVIRONMENTALLY SENSITIVE AREA
- ANSI
- SENIORS RESIDENCE/ EXTENDED CARE FACILITY
- MOE WELL

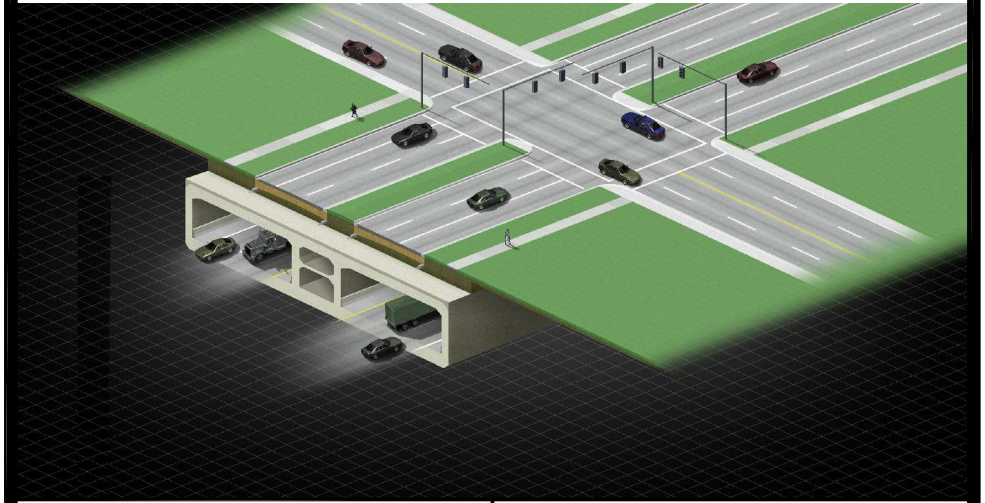

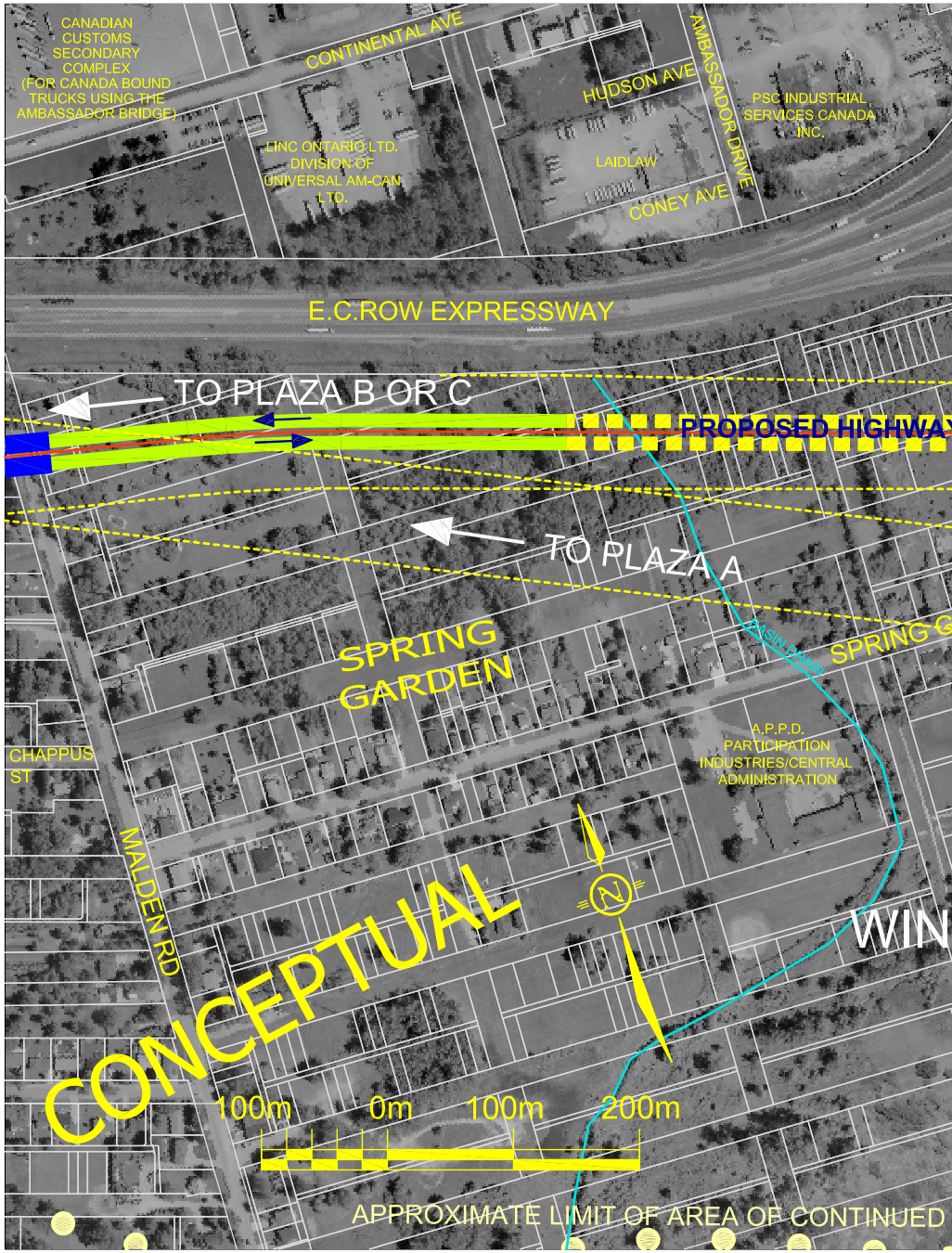
CANADIAN CUSTOMS SECONDARY COMPLEX (FOR CANADA BOUND TRUCKS USING THE AMBASSADOR BRIDGE)
CONTINENTAL AVE
HUDSON AVE
AMBASSADOR DRIVE
PSC INDUSTRIAL SERVICES CANADA INC.
LINC ONTARIO LTD. DIVISION OF UNIVERSAL AM-CAN LTD.
LAIDLAW
CONEY AVE
E.C.ROW EXPRESSWAY
TO PLAZA B OR C
PROPOSED HIGHWA
TO PLAZA A
SPRING GARDEN
SPRING G
BASIN DRAIN
A.P.P.D. PARTICIPATION INDUSTRIES/CENTRAL ADMINISTRATION
CHAPPUS ST
MALDEN RD
CONCEPTUAL
WIN
100m
0m
100m
200m
APPROXIMATE LIMIT OF AREA OF CONTINUED

MARCH 28, 2006

SCALE 1:2000

ACCESS ROAD ALTER

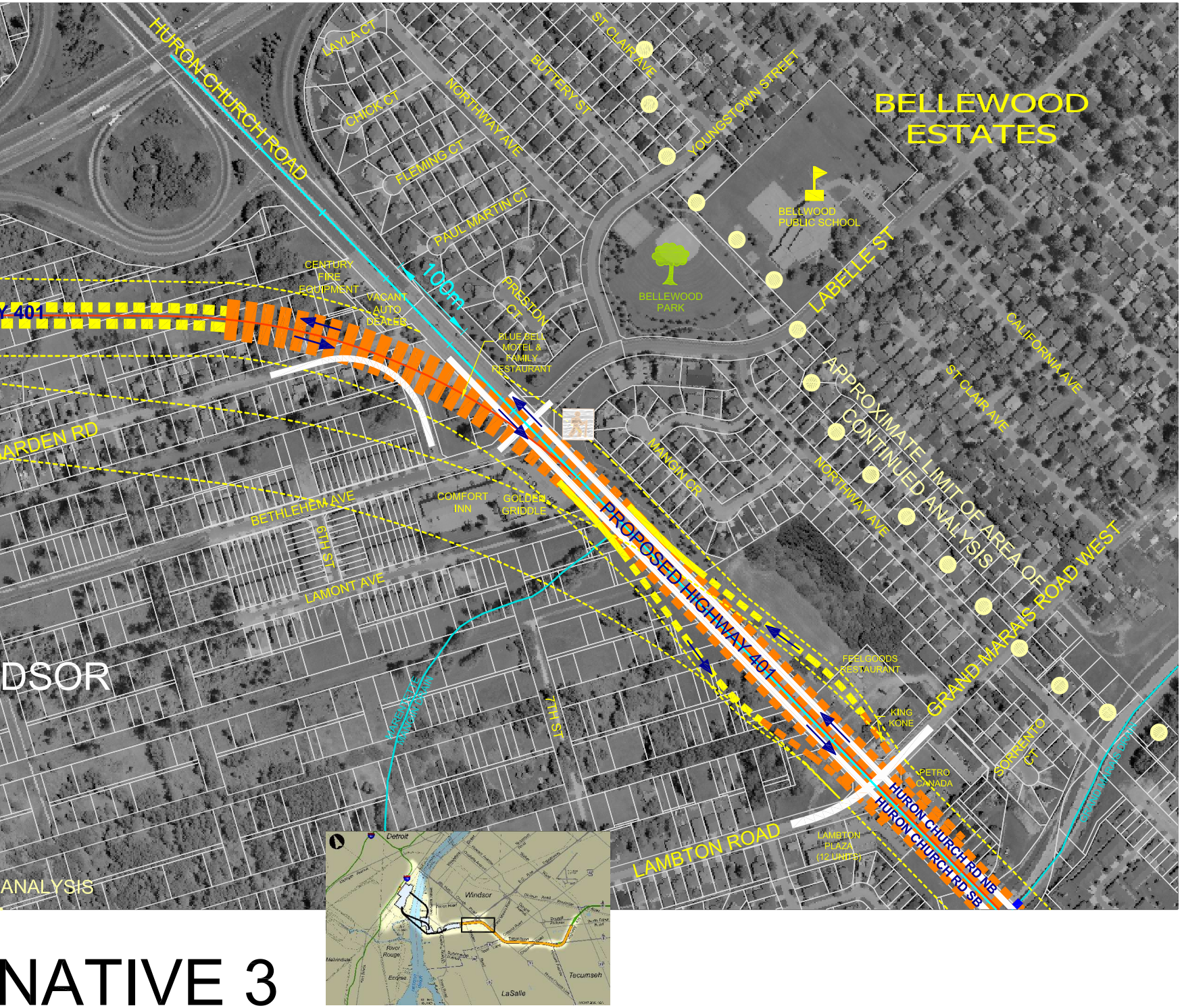
HURON CHURCH ROAD
LAYLA CT
CHICK CT
FLEMING CT
NORTHWAY AVE
BUTTERY ST
ST CLAIR AVE
YOUNGSTOWN STREET
PAUL MARTIN CT
BELLEWOOD ESTATES
BELLWOOD PUBLIC SCHOOL
BELLEWOOD PARK
LABELLE ST
PRESTON CT
100m
CENTURY FIRE EQUIPMENT
VACANT AUTO DEALER
BLUE BELL MOTEL & FAMILY RESTAURANT
Y 401
ARDEN RD
BETHLEHEM AVE
6TH ST
LAMONT AVE
COMFORT INN
GOLDEN GRIDDLE
MANGIN CR
NORTHWAY AVE
APPROXIMATE LIMIT OF AREA OF CONTINUED ANALYSIS
CALIFORNIA AVE
ST CLAIR AVE
PROPOSED HIGHWAY 401
GRAND MARAIS ROAD WEST
FEELGOODS RESTAURANT
KING KONE
PETRO CANADA
SORRENTO CT
HURON CHURCH RD NB
HURON CHURCH RD SB
LAMBTON ROAD
LAMBTON PLAZA (12 UNITS)
7TH ST
DSOR
ANALYSIS
Detroit
Windsor
River Rouge
Ecorse
Tecumseh
LaSalle

NATIVE 3

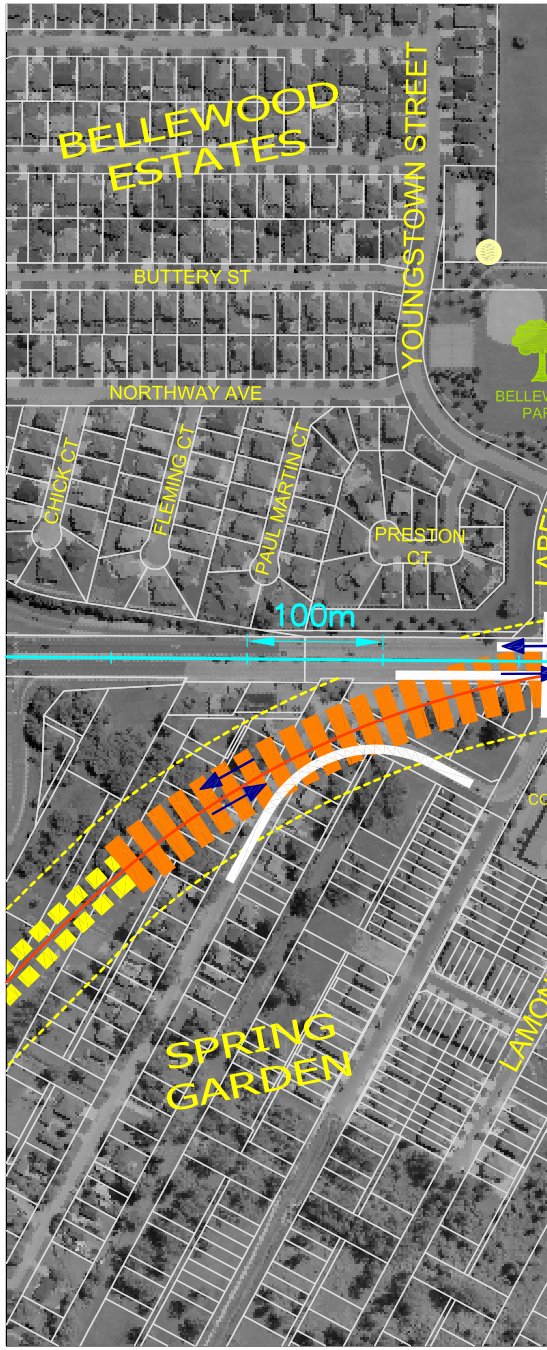
BELLEWOOD ESTATES
YOUNGSTOWN STREET
BUTTERY ST
NORTHWAY AVE
BELLEV PAR
CHICK CT
FLEMING CT
PAUL MARTIN CT
PRESTON CT
100m
SPRING GARDEN
LAMON

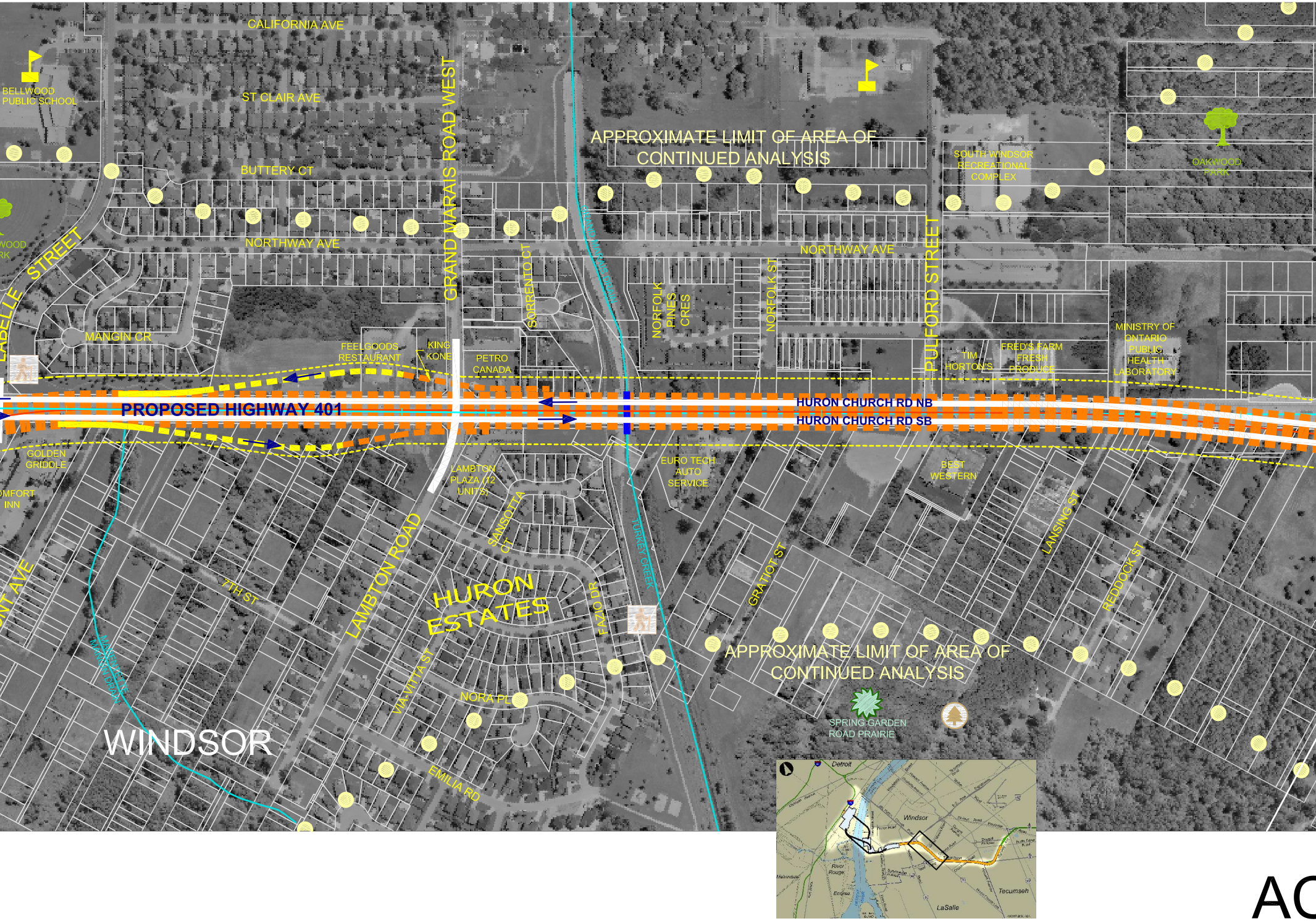
CALIFORNIA AVE
ST CLAIR AVE
BUTTERY CT
NORTHWAY AVE
MANGIN CR
BELLWOOD PUBLIC SCHOOL
WOOD RK
LABELLE STREET
GRAND MARAIS ROAD WEST
SORRENTO CT
GRAND MARAIS DRAIN
APPROXIMATE LIMIT OF AREA OF CONTINUED ANALYSIS
NORFOLK PINES CRES
NORFOLK ST
NORTHWAY AVE
PULFORD STREET
SOUTH WINDSOR RECREATIONAL COMPLEX
OAKWOOD PARK
MINISTRY OF ONTARIO PUBLIC HEALTH LABORATORY
FEELGOODS RESTAURANT
KING KONE
PETRO CANADA
TIM HORTON'S
FRED'S FARM FRESH PRODUCE
PROPOSED HIGHWAY 401
HURON CHURCH RD NB
HURON CHURCH RD SB
GOLDEN GRIDDLE
MFORT INN
LAMBTON PLAZA (12 UNITS)
EURO TECH AUTO SERVICE
BEST WESTERN
NT AVE
7TH ST
LAMBTON ROAD
SANSOTTA CT
HURON ESTATES
FAZIO DR
TURKEY CREEK
GRATIOT ST
LANSING ST
REDDOCK ST
VIA VITTA ST
NORA PL
EMILIA RD
MARENTETTE DRAIN
WINDSOR
APPROXIMATE LIMIT OF AREA OF CONTINUED ANALYSIS
SPRING GARDEN ROAD PRAIRIE
Detroit
Windsor
Melvindale
River Rouge
Ecorse
Tecumseh
LaSalle

AC

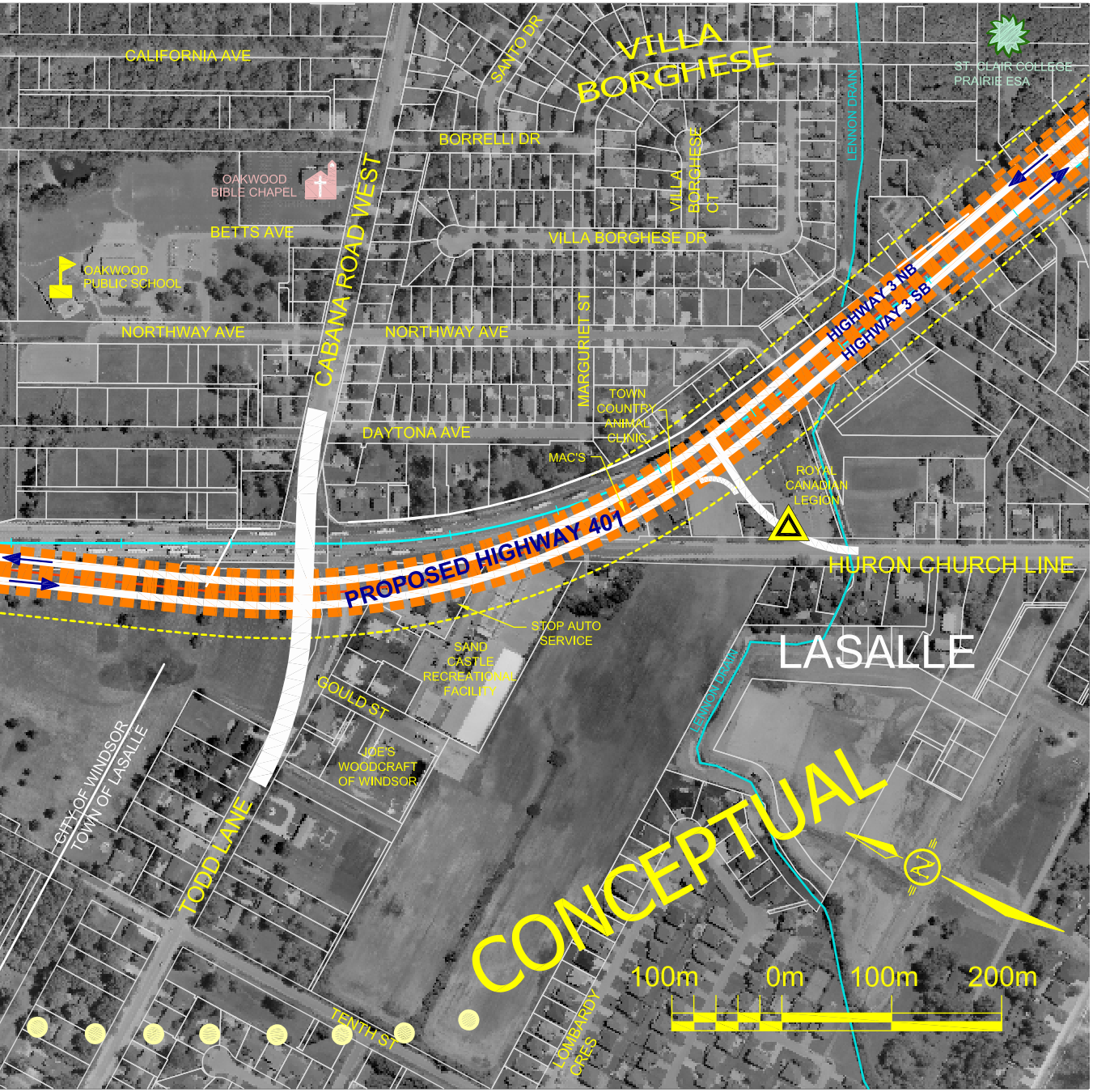
CALIFORNIA AVE
VILLA BORGHESE
SANTO DR
ST. CLAIR COLLEGE PRAIRIE ESA
BORRELLI DR
LENNON DRAIN
OAKWOOD BIBLE CHAPEL
VILLA BORGHESE CT
CABANA ROAD WEST
BETTS AVE
VILLA BORGHESE DR
OAKWOOD PUBLIC SCHOOL
HIGHWAY 3 NB
HIGHWAY 3 SB
NORTHWAY AVE
NORTHWAY AVE
MARGURIET ST
TOWN COUNTRY ANIMAL CLINIC
DAYTONA AVE
MAC'S
ROYAL CANADIAN LEGION
PROPOSED HIGHWAY 401
HURON CHURCH LINE
STOP AUTO SERVICE
SAND CASTLE RECREATIONAL FACILITY
LASALLE
GOULD ST
JOE'S WOODCRAFT OF WINDSOR
CITY OF WINDSOR
TOWN OF LASALLE
TODD LANE
CONCEPTUAL
LENNON DRAIN
100m
0m
100m
200m
TENTH ST
LOMBARDY CRES

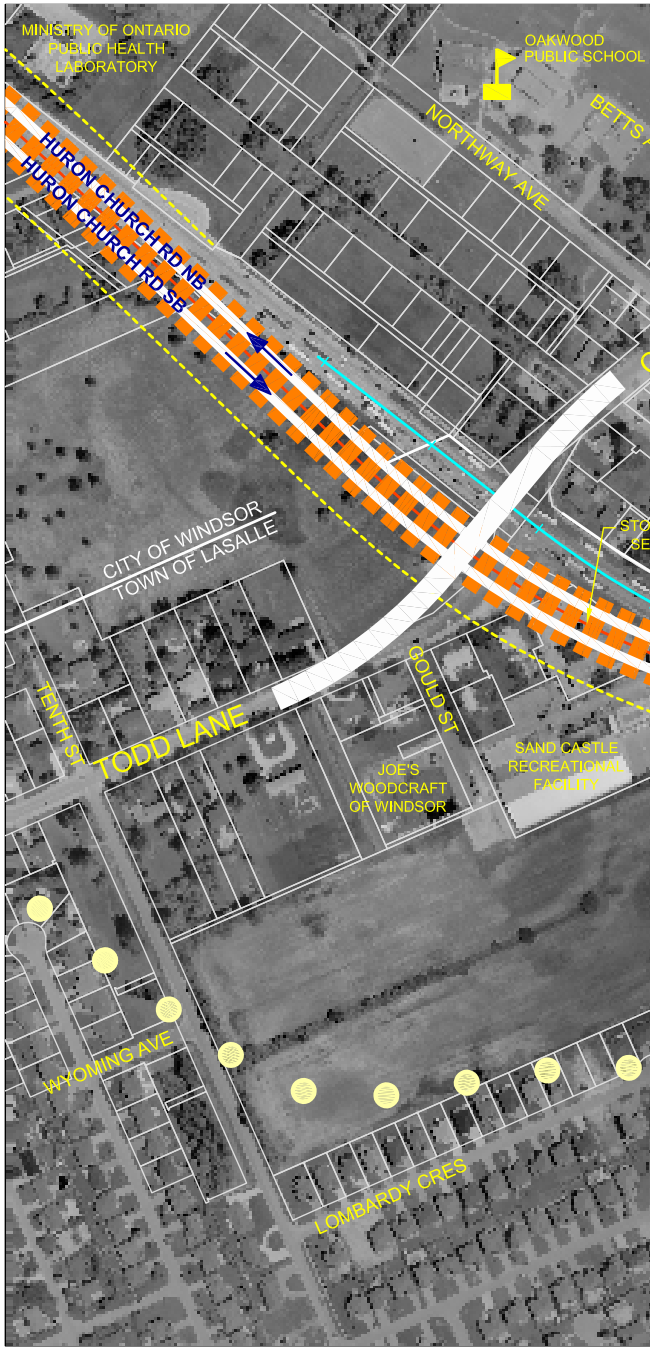
MINISTRY OF ONTARIO PUBLIC HEALTH LABORATORY
OAKWOOD PUBLIC SCHOOL
NORTHWAY AVE
BETTS
HURON CHURCH RD NB
HURON CHURCH RD SB
CITY OF WINDSOR
TOWN OF LASALLE
TENTH ST
TODD LANE
GOULD ST
JOE'S WOODCRAFT OF WINDSOR
SAND CASTLE RECREATIONAL FACILITY
WYOMING AVE
LOMBARDY CRES

CCESS ROAD ALTERNATIVE 3

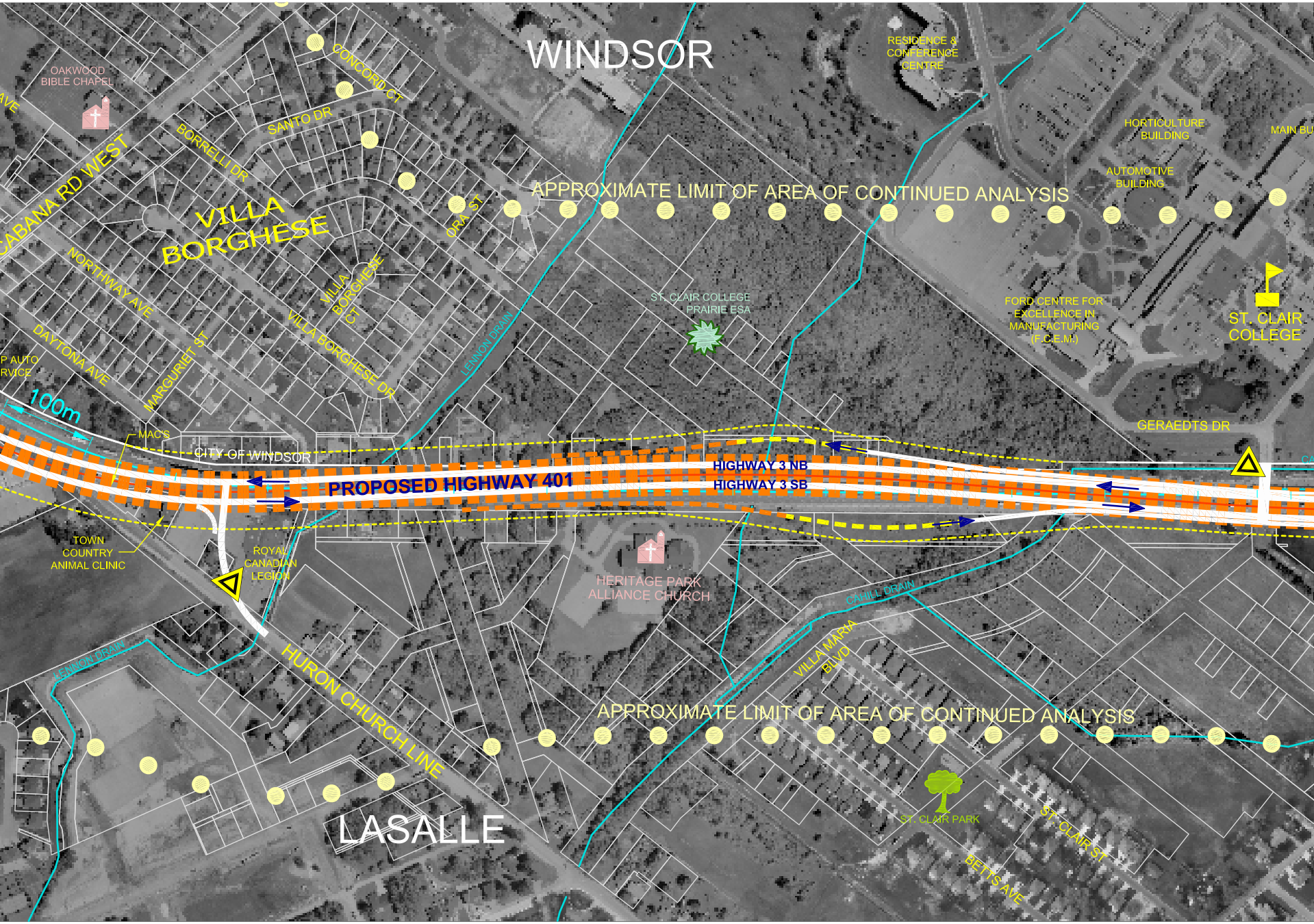
WINDSOR
RESIDENCE & CONFERENCE CENTRE
OAKWOOD BIBLE CHAPEL
CONCORD CT
SANTO DR
BORRELLI DR
CABANA RD WEST
VILLA BORGHESE
HORTICULTURE BUILDING
MAIN BU
AUTOMOTIVE BUILDING
APPROXIMATE LIMIT OF AREA OF CONTINUED ANALYSIS
ORA ST
NORTHWAY AVE
VILLA BORGHESE CT
ST. CLAIR COLLEGE PRAIRIE ESA
FORD CENTRE FOR EXCELLENCE IN MANUFACTURING (F.C.E.M.)
ST. CLAIR COLLEGE
DAYTONA AVE
MARGURIET ST
VILLA BORGHESE DR
LENNON DRAIN
P AUTO RVICE
100m
GERAEDTS DR
MAC'S
CITY OF WINDSOR
PROPOSED HIGHWAY 401
HIGHWAY 3 NB
HIGHWAY 3 SB
TOWN COUNTRY ANIMAL CLINIC
ROYAL CANADIAN LEGION
HERITAGE PARK ALLIANCE CHURCH
CAHILL DRAIN
LENNON DRAIN
VILLA MARIA BLVD
HURON CHURCH LINE
APPROXIMATE LIMIT OF AREA OF CONTINUED ANALYSIS
ST. CLAIR PARK
ST. CLAIR ST
BETTS AVE
LASALLE

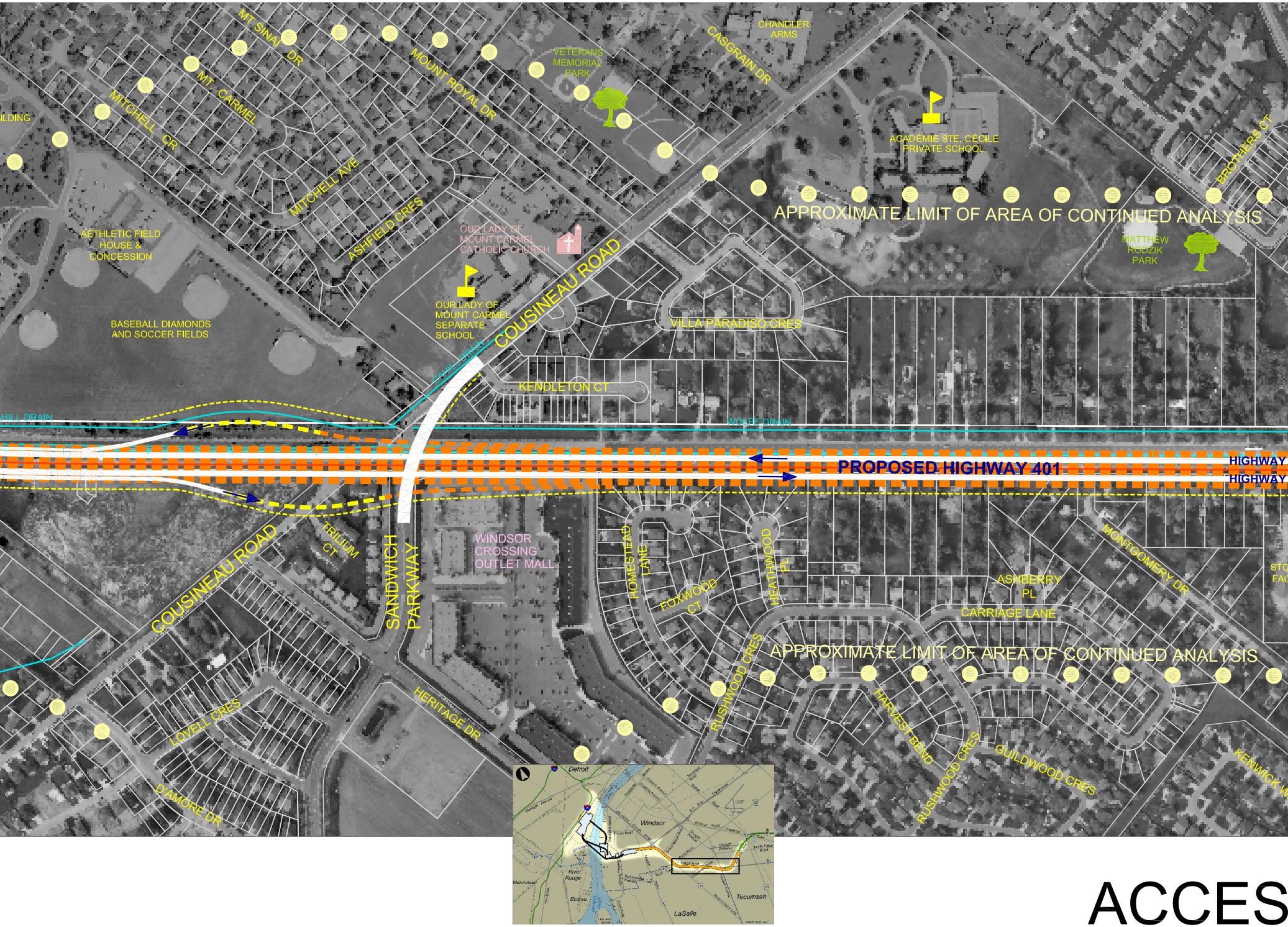
MT SINAI DR
MT CARMEL
MITCHELL CR
MOUNT ROYAL DR
VETERANS MEMORIAL PARK
CASGRAIN DR
CHANDLER ARMS
ACADÉMIE STE. CÉCILE PRIVATE SCHOOL
BROTHERS CT
ILDING
MITCHELL AVE
ASHFIELD CRES
AETHLETIC FIELD HOUSE & CONCESSION
OUR LADY OF MOUNT CARMEL CATHOLIC CHURCH
APPROXIMATE LIMIT OF AREA OF CONTINUED ANALYSIS
MATTHEW RODZIK PARK
OUR LADY OF MOUNT CARMEL SEPARATE SCHOOL
COUSINEAU ROAD
BASEBALL DIAMONDS AND SOCCER FIELDS
VILLA PARADISO CRES
CAHILL DRAIN
KENDLETON CT
HILL DRAIN
WOLFE DRAIN
PROPOSED HIGHWAY 401
HIGHWAY
HIGHWAY
TRILLIUM CT
SANDWICH PARKWAY
WINDSOR CROSSING OUTLET MALL
HOMESTEAD LANE
FOXWOOD CT
HEATHWOOD PL
MONTGOMERY DR
ASHBERRY PL
STO FAC
CARRIAGE LANE
COUSINEAU ROAD
APPROXIMATE LIMIT OF AREA OF CONTINUED ANALYSIS
RUSHWOOD CRES
LOVELL CRES
HERITAGE DR
HARVEST BEND
D'AMORE DR
RUSHWOOD CRES
GUILDWOOD CRES
KENWICK W
Detroit
Windsor
Melvindale
River Rouge
Ecorse
Tecumseh
LaSalle

ACCES

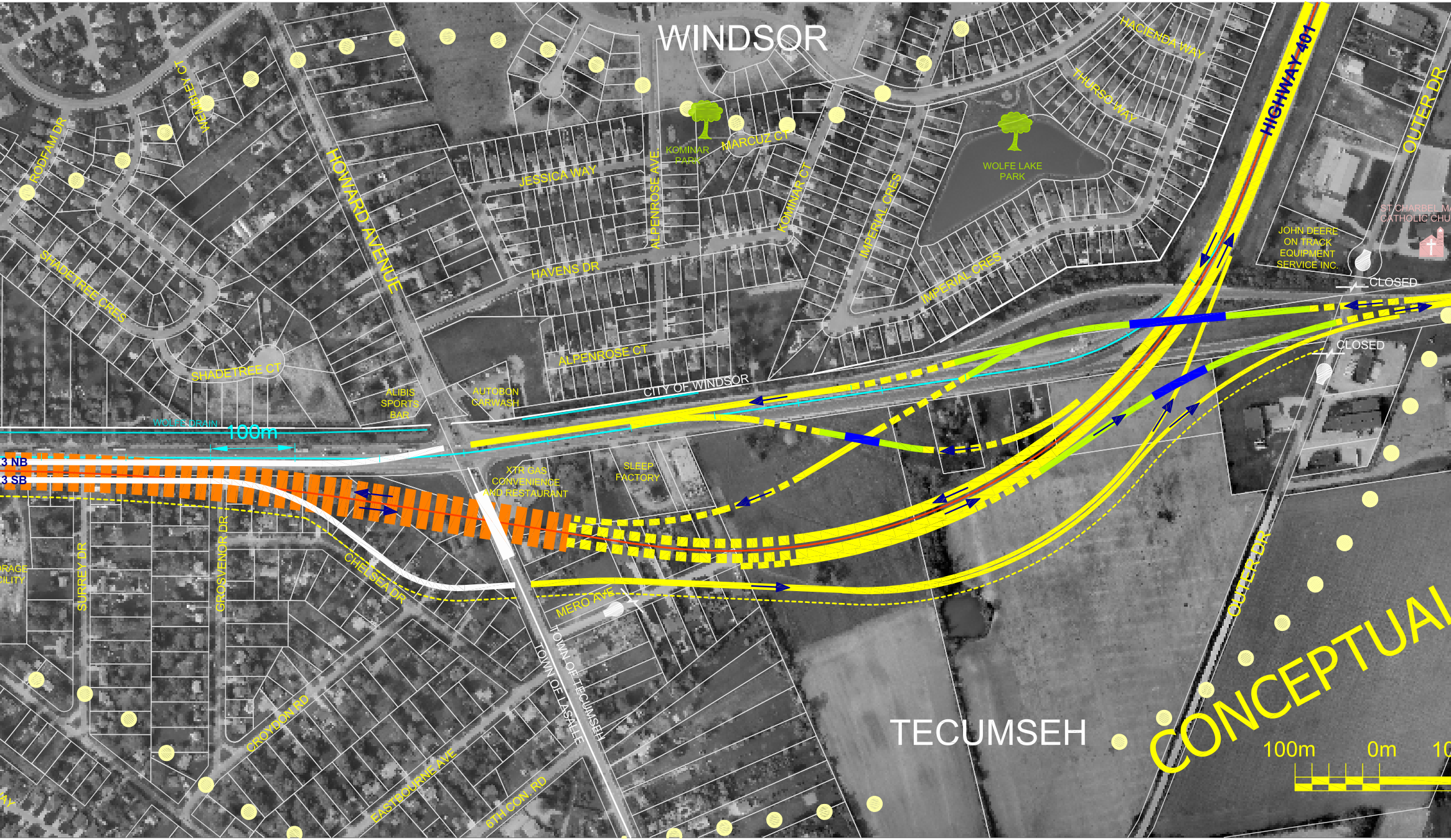
WINDSOR
HACIENDA WAY
THURSO WAY
HIGHWAY 401
OUTER DR
WEMSLEY CT
RODFAM DR
HOWARD AVENUE
JESSICA WAY
ALPENROSE AVE
KOMINAR PARK
MARCUZ CT
KOMINAR CT
IMPERIAL CRES
WOLFE LAKE PARK
ST CHARBEL MA
CATHOLIC CHU
JOHN DEERE ON TRACK EQUIPMENT SERVICE INC.
CLOSED
SHADETREE CRES
HAVENS DR
IMPERIAL CRES
CLOSED
ALPENROSE CT
SHADETREE CT
ALIBIS SPORTS BAR
AUTOBON CARWASH
CITY OF WINDSOR
WOLFE DRAIN
100m
3 NB
3 SB
XTR GAS CONVENIENCE AND RESTAURANT
SLEEP FACTORY
ORAGE
CILITY
SURREY DR
GROSVENOR DR
CHELSEA DR
MERO AVE
TOWN OF TECUMSEH
TOWN OF LASALLE
OUTER DR
CROYDON RD
EASTBOURNE AVE
6TH CON. RD
AY
TECUMSEH
CONCEPTUA
100m
0m
10

S ROAD ALTERNATIVE 3



ARONITE
RCH
HIGHWAY 3
0m
200m

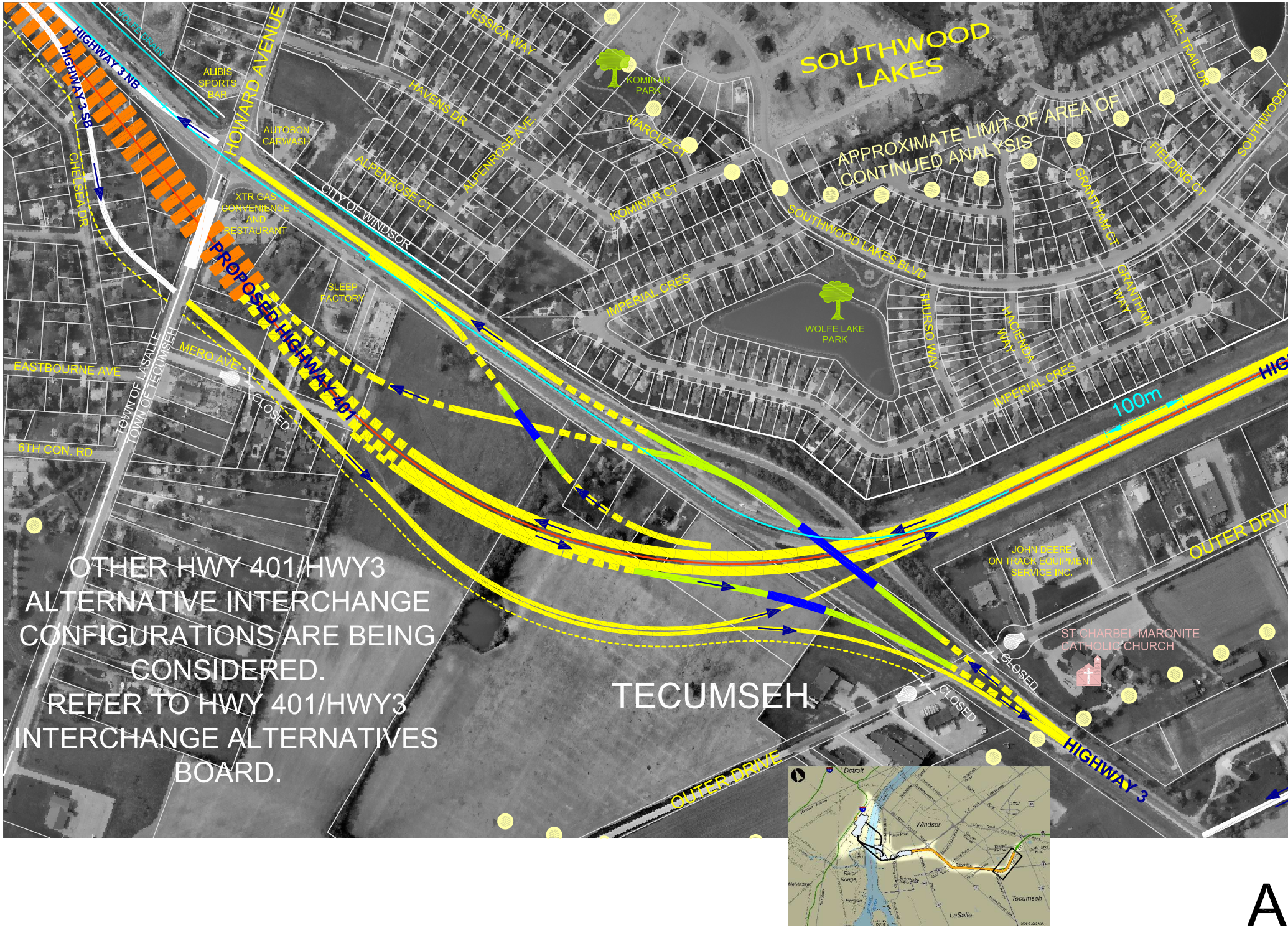

OTHER HWY 401/HWY3 ALTERNATIVE INTERCHANGE CONFIGURATIONS ARE BEING CONSIDERED. REFER TO HWY 401/HWY3 INTERCHANGE ALTERNATIVES BOARD.

WOLFE DRAIN
HIGHWAY 3 NB
HIGHWAY 3 SB
ALIBIS SPORTS BAR
HOWARD AVENUE
AUTOBON CARWASH
XTR GAS CONVENIENCE AND RESTAURANT
CHELSEA DR
JESSICA WAY
HAVENS DR
ALPENROSE AVE
ALPENROSE CT
CITY OF WINDSOR
KOMINAR PARK
MARCUZ CT
KOMINAR CT
SOUTHWOOD LAKES
APPROXIMATE LIMIT OF AREA OF CONTINUED ANALYSIS
LAKE TRAIL DR
SOUTHWOOD
FIELDING CT
GRANTHAM CT
GRANTHAM WAY
SOUTHWOOD LAKES BLVD
IMPERIAL CRES
WOLFE LAKE PARK
THURSO WAY
HACIENDA WAY
IMPERIAL CRES
SLEEP FACTORY
PROPOSED HIGHWAY 401
MERO AVE
EASTBOURNE AVE
TOWN OF LASALLE
TOWN OF TECUMSEH
CLOSED
6TH CON. RD
100m
HIG
OUTER DRIV
JOHN DEERE ON TRACK EQUIPMENT SERVICE INC.
ST CHARBEL MARONITE CATHOLIC CHURCH
CLOSED
CLOSED
TECUMSEH
HIGHWAY 3
OUTER DRIVE
Detroit
Windsor
River Rouge
Ecorse
Tecumseh
LaSalle

A

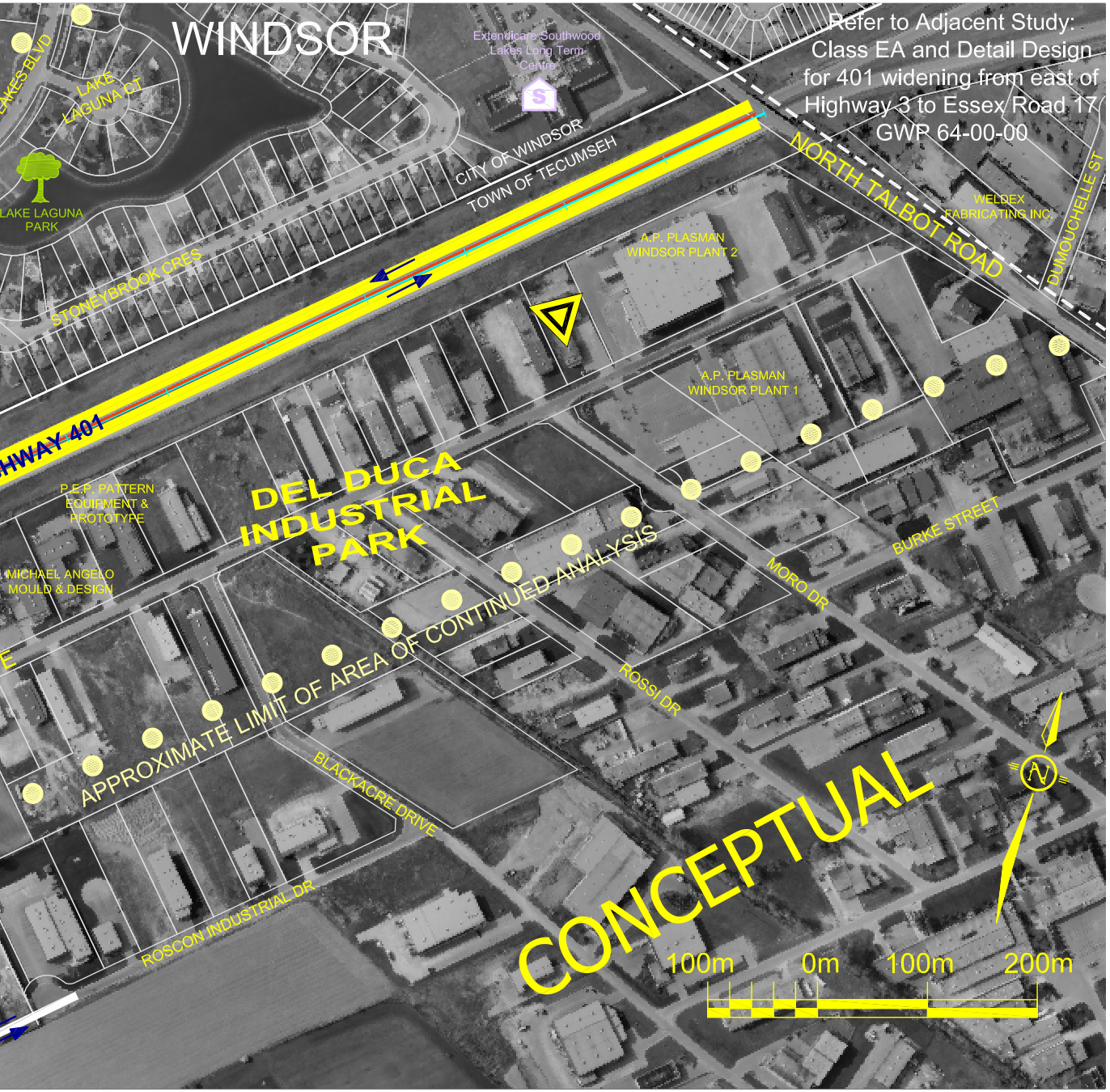
WINDSOR
Extendicare Southwood Lakes Long Term Centre
Refer to Adjacent Study:
Class EA and Detail Design
for 401 widening from east of
Highway 3 to Essex Road 17
GWP 64-00-00
LAKES BLVD
LAKE LAGUNA CT
LAKE LAGUNA PARK
CITY OF WINDSOR
TOWN OF TECUMSEH
NORTH TALBOT ROAD
WELDEX FABRICATING INC.
DUMOUCHELLE ST
STONEYBROOK CRES
A.P. PLASMAN WINDSOR PLANT 2
A.P. PLASMAN WINDSOR PLANT 1
HWAY 401
P.E.P. PATTERN EQUIPMENT & PROTOTYPE
DEL DUCA INDUSTRIAL PARK
MICHAEL ANGELO MOULD & DESIGN
BURKE STREET
MORO DR
APPROXIMATE LIMIT OF AREA OF CONTINUED ANALYSIS
ROSSI DR
BLACKACRE DRIVE
ROSCON INDUSTRIAL DR
CONCEPTUAL
N
100m
0m
100m
200m

LEGEND

REQUIRED RIGHT-OF-WAY
HIGHWAY 401 AT GRADE
HIGHWAY 401 ABOVE GRADE
HIGHWAY 401 BELOW GRADE
HIGHWAY 401 TUNNEL
HIGHWAY 401 GRADE TRANSITION
MUNICIPAL ROAD
PROPOSED STRUCTURE
AQUATIC HABITAT
MUNICIPAL BOUNDARIES
● ● APPROXIMATE LIMIT OF AREA OF CONTINUED ANALYSIS

SCHOOL
PLACE OF WORSHIP
PARK OR RECREATIONAL AREA
TRAIL

ENVIRONMENTALLY SENSITIVE AREA
ANSI
SENIORS RESIDENCE/ EXTENDED CARE FACILITY
△ MOE WELL

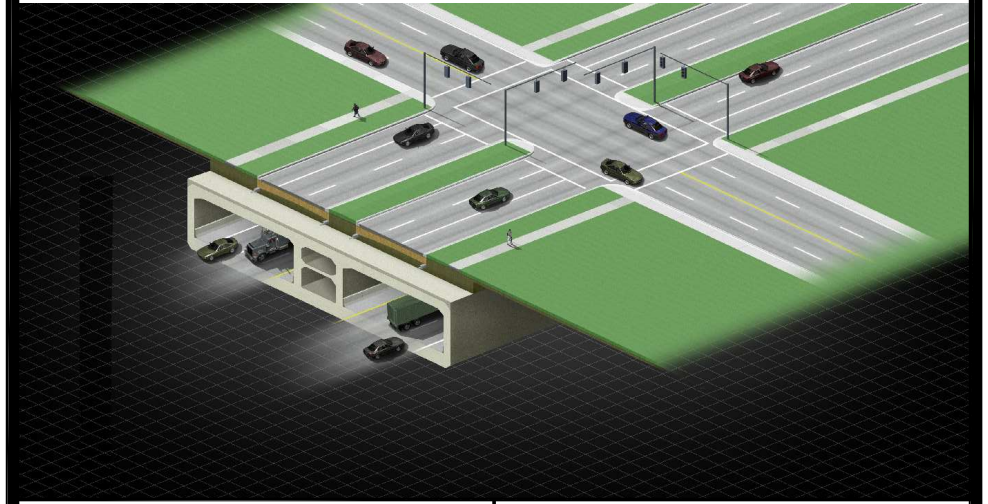

MARCH 28, 2006	SCALE 1:2000

CCESS ROAD ALTERNATIVE 3

Canada
U.S. Department of Transportation Federal Highway Administration
Ontario
MDOT Michigan Department of Transportation
URS